


APPENDIX 7.3c

Vantage Point Flightlines - Summer 2022

(details of flightline numbers are given in Appendix 7.2)




- Vantage point
- Sparrowhawk flightline
- ▭ Wind Farm Site Redline



Project: Tirawley Wind Farm - Bird Surveys
Title: Sparrowhawk observations Summer 2022
Drawn By: Wetland Surveys Ireland Ltd. for Biosphere Environmental Services
Date: 14th of April 2026




- Vantage point
- Buzzard flightline
- Wind Farm Site Redline



Project: Tirawley Wind Farm - Bird Surveys
Title: Buzzard observations Summer 2022
Drawn By: Wetland Surveys Ireland Ltd. for
 Biosphere Environmental Services
Date: 14th of April 2026




- Vantage point
- Merlin flightline
- Wind Farm Site Redline



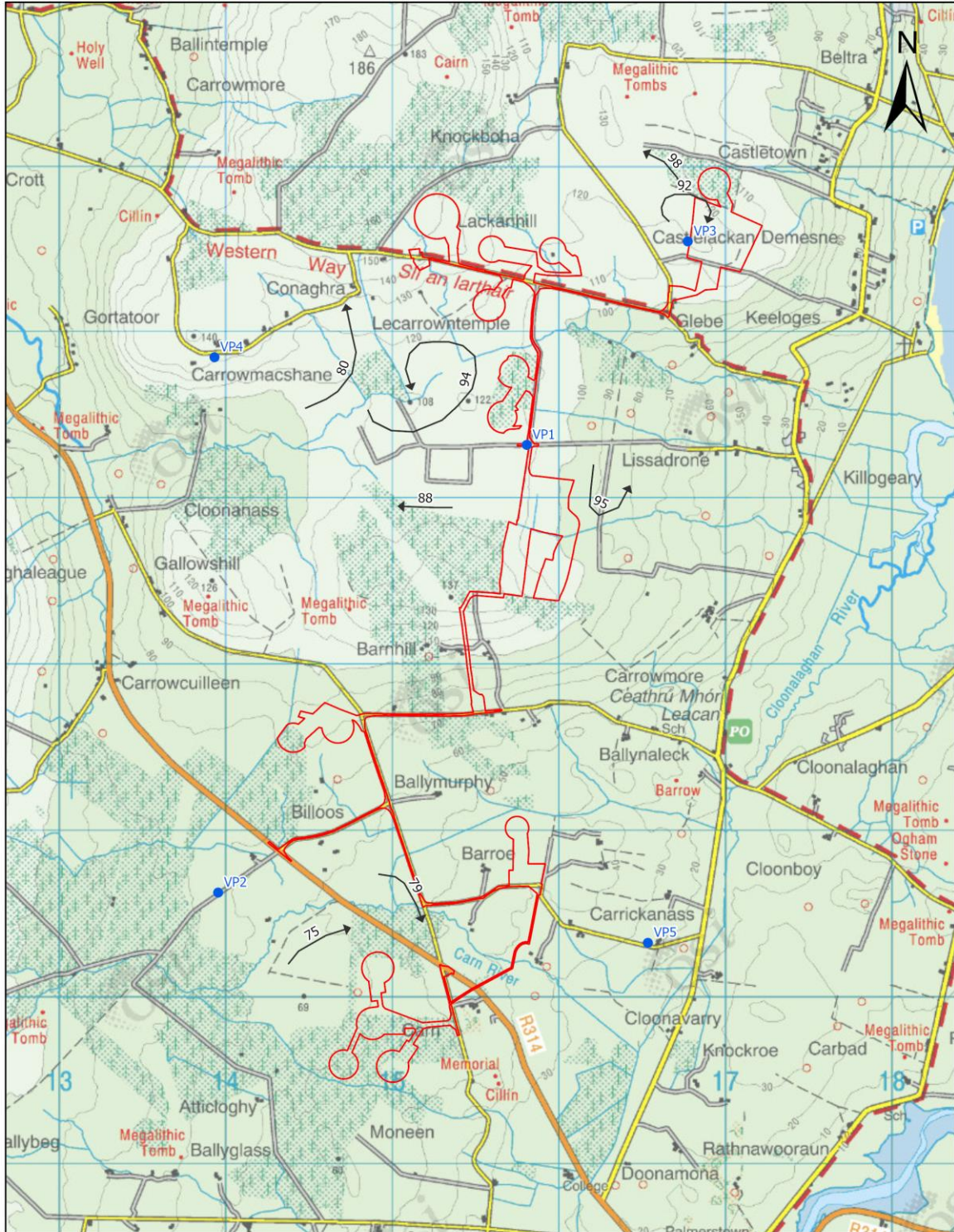
Project: Tirawley Wind Farm - Bird Surveys
Title: Merlin observations Summer 2022
Drawn By: Wetland Surveys Ireland Ltd. for
 Biosphere Environmental Services
Date: 14th of April 2026




- Vantage point
- Peregrine flightline
- Wind Farm Site Redline



Project: Tirawley Wind Farm - Bird Surveys
Title: Peregrine observations Summer 2022
Drawn By: Wetland Surveys Ireland Ltd. for Biosphere Environmental Services
Date: 14th of April 2026



- Vantage point
- Kestrel flightline
- Wind Farm Site Redline



Project: Tirawley Wind Farm - Bird Surveys
Title: Kestrel observations Summer 2022
Drawn By: Wetland Surveys Ireland Ltd. for Biosphere Environmental Services
Date: 14th of April 2026



Project: Tirawley Wind Farm - Bird Surveys
Title: Lesser Black-backed Gull observations Summer 2022
Drawn By: Wetland Surveys Ireland Ltd. for Biosphere Environmental Services
Date: 14th of April 2026